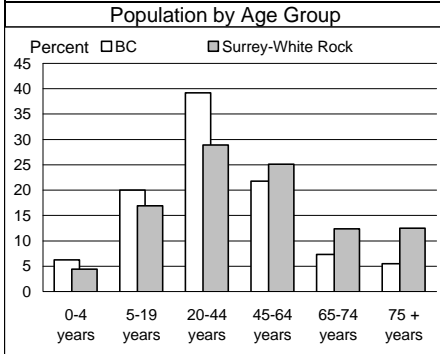


1996 Census Profile
Surrey-White Rock
 Provincial Electoral District (PED)

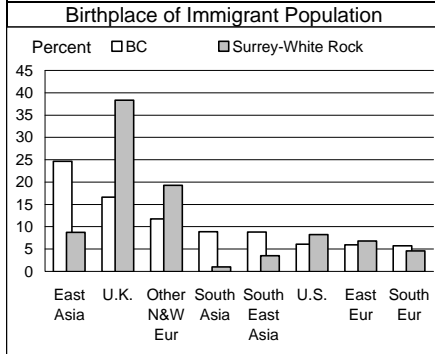
Population by Age Group

	Surrey-White Rock	BC
Total population (as of May 14, 1996)	56,961	3,724,500
Percent of BC	1.5	100.0
Aged 20+ years	44,920	2,745,785
Percent of total population	78.9	73.7



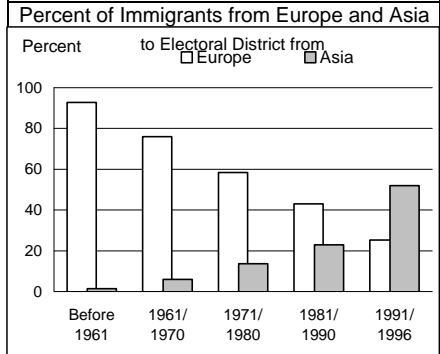
Immigrant Population

	Surrey-White Rock	BC
Non-Immigrants	43,390	2,756,530
% born in BC	52.9	63.2
% born other provinces	47.1	36.8
Immigrants	12,275	903,190
% of population	21.5	24.2



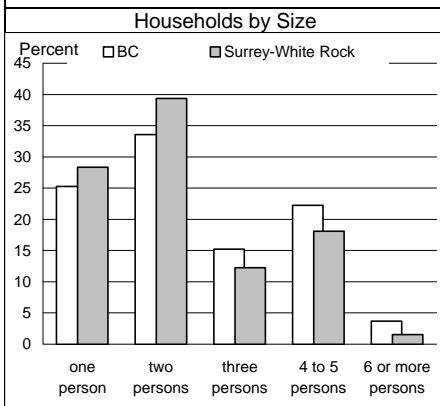
Changing Face of Immigrants

	Surrey-White Rock	BC
Ever immigrants	12,275	903,190
% born in Europe	69.8	40.1
% born in Asia	13.4	44.4
Immigrants since 1981	2,895	402,475
% born in Europe	33.9	16.0
% born in Asia	38.0	69.8



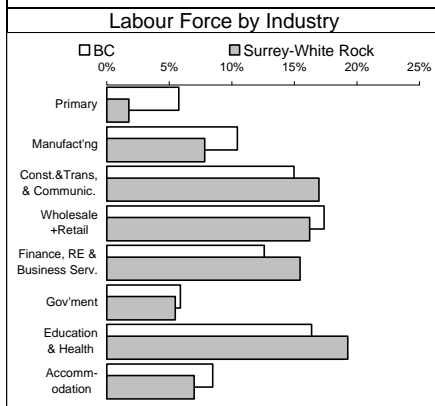
Private Households

	Surrey-White Rock	BC
Total private households	24,030	1,424,635
% single person h'seholds	36.9	38.9
Total families	16,430	1,008,440
% with children	49.9	60.8
% lone parent family	10.4	13.8



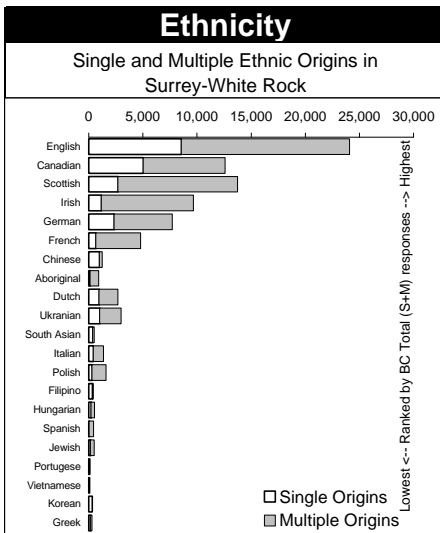
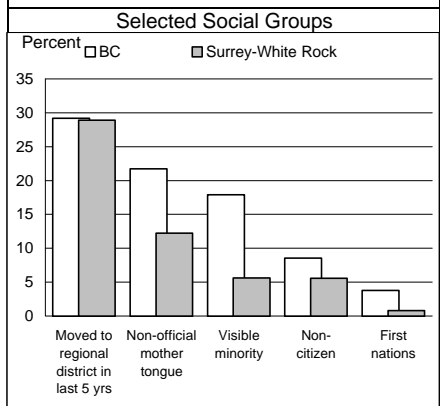
Experienced Labour Force

	Surrey-White Rock	BC
Population 15+ years	47,140	2,954,700
Labour force	27,320	1,960,665
Participation rate	58.0	66.4
Unemployment rate	6.0	9.6
Males	5.6	9.8
Females	6.1	9.2



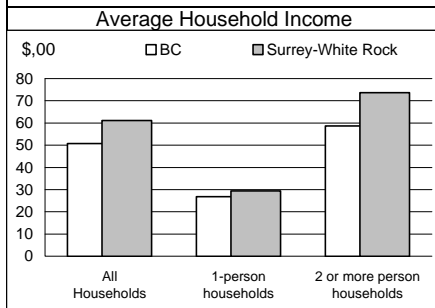
Education & Social Groups

	Surrey-White Rock	BC
% of population 15+ yrs having attained . . .		
Less than high school grad.	25.1	31.1
High school graduation	12.4	12.9
Trade certificate	3.4	3.5
Some university	13.5	11.9
University degree	16.8	13.6



Income

	Surrey-White Rock	BC
Average Total Income		
All 15 yrs+ with income	\$32,861	\$26,295
Males	\$42,537	\$32,457
Females	\$24,178	\$20,028
Avg. Employment Income	\$35,605	\$27,480



Election Results

Byelection September 15, 1997

Winning party and margin	LIB 5,199
Registered voters	41,975
Percent who voted	48.41

General Election May 28, 1996

Winning party and margin	LIB 9,385
--------------------------	------------------

Results of byelection September 15, 1997

	Party	Votes
Gordon Hogg	LIB	10,497
David Secord	RP	5,298
David Thompson	NDP	2,520
Stuart Parker	GP	910
Bill Gardner	PDA	867
Jim Hessels	FCP	198

This report is derived by summing data for Federal Electoral District enumeration areas (FED EAs) that constitute the Provincial Electoral District. EAs crossing PED boundaries are judged to be in only one PED. Since data for a number of FED EAs

is suppressed and data for all others is randomly rounded to preserve privacy of individuals, PED figures here will not match data published elsewhere that have been rounded after first aggregating unsuppressed and unrounded FED EA data.